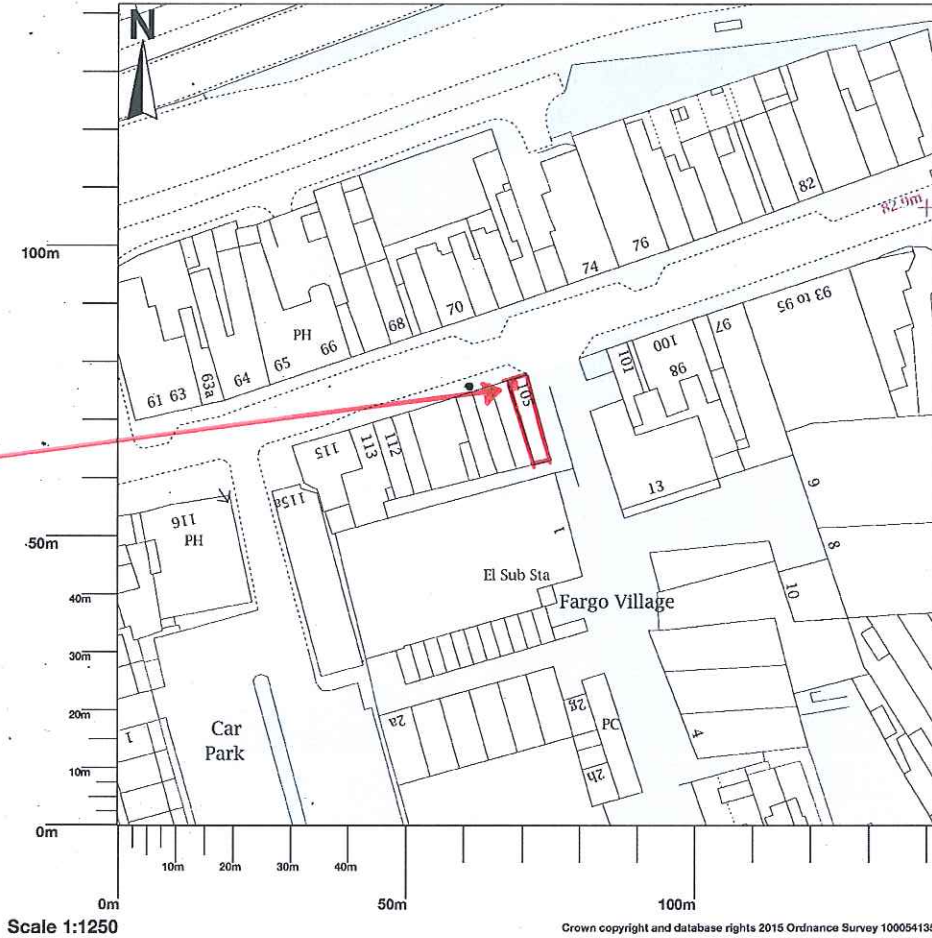


**Gossip, 105 Far Gosford Street, Coventry, CV1 5EA**

ATM  
LOCATION



Map shows area bounded by: 434447.28,278931.28,434588.72,279072.72 (at a scale of 1:1250) The representation of a road, track or path is no evidence of a right of way. The representation of features as lines is no evidence of a property boundary.

Produced on 17 November 2017 from the Ordnance Survey National Geographic Database and incorporating surveyed revision available at this date. Reproduction in whole or part is prohibited without the prior permission of Ordnance Survey. © Crown copyright 2017. Supplied by UKPlanningMaps.com a licensed Ordnance Survey partner (100054135). Unique plan reference: p2b/204081/279135

Ordnance Survey and the OS Symbol are registered trademarks of Ordnance Survey, the national mapping agency of Great Britain. UKPlanningMaps logo and other designs are Copyright © copla ltd 2017

# GOSSIP BOOZE & NEWS NEW THRU-THE-GLASS ATM

## PROPERTY ADDRESS:

GOSSIP BOOZE & NEWS  
1-5 FAR GOSFORD STREET  
CONVENTRY,  
WARWICKSHIRE  
CV1 5EA

## SHEET INDEX:

A1 SITE PLANS & EXISTING PLANS  
A2 PROPOSED PLANS

## GENERAL NOTES:

**LIGHTING:**  
ALL LIGHTING TO BE POSITIONED TO AVOID DIRECT GLARE ON THE EYES OF THE USER AND UNWANTED REFLECTIONS FROM THE SCREEN OR OPERATING FEATURES. GLARE FROM LIGHTING TO BE AVOIDED.

**SIGNAGE:**  
ALL SIGNAGE TO CONFORM TO BS8300:2001 SECTIONS 9.2.2 LOCATION & DESIGN OF SIGNS & INFORMATION AND 9.2.3 VISUAL SIGNS.  
ALL NEW GLAZING CONFORMS TO BS 6206.  
ALL ELECTRICAL WORK CONFORMS TO BS 7671.

IT IS ASSUMED THAT ALL PRELIMINARY WORKS CARRIED OUT / CONTRACTED BY THE SITE OWNER (SHOULD THEY BE REQUIRED BY THE PROJECT) ARE COMPLETED IN ACCORDANCE WITH CURRENT BUILDING REGULATIONS 2010 AND AMENDMENTS THEREAFTER

## SITE NOTES:

**GLAZING:**  
REMOVE GLAZING AND CUT GLASS TO FORM APERTURE.  
POLISH EDGE OF THE CUT GLASS  
SILICON THE GLASS PANE SECTIONS

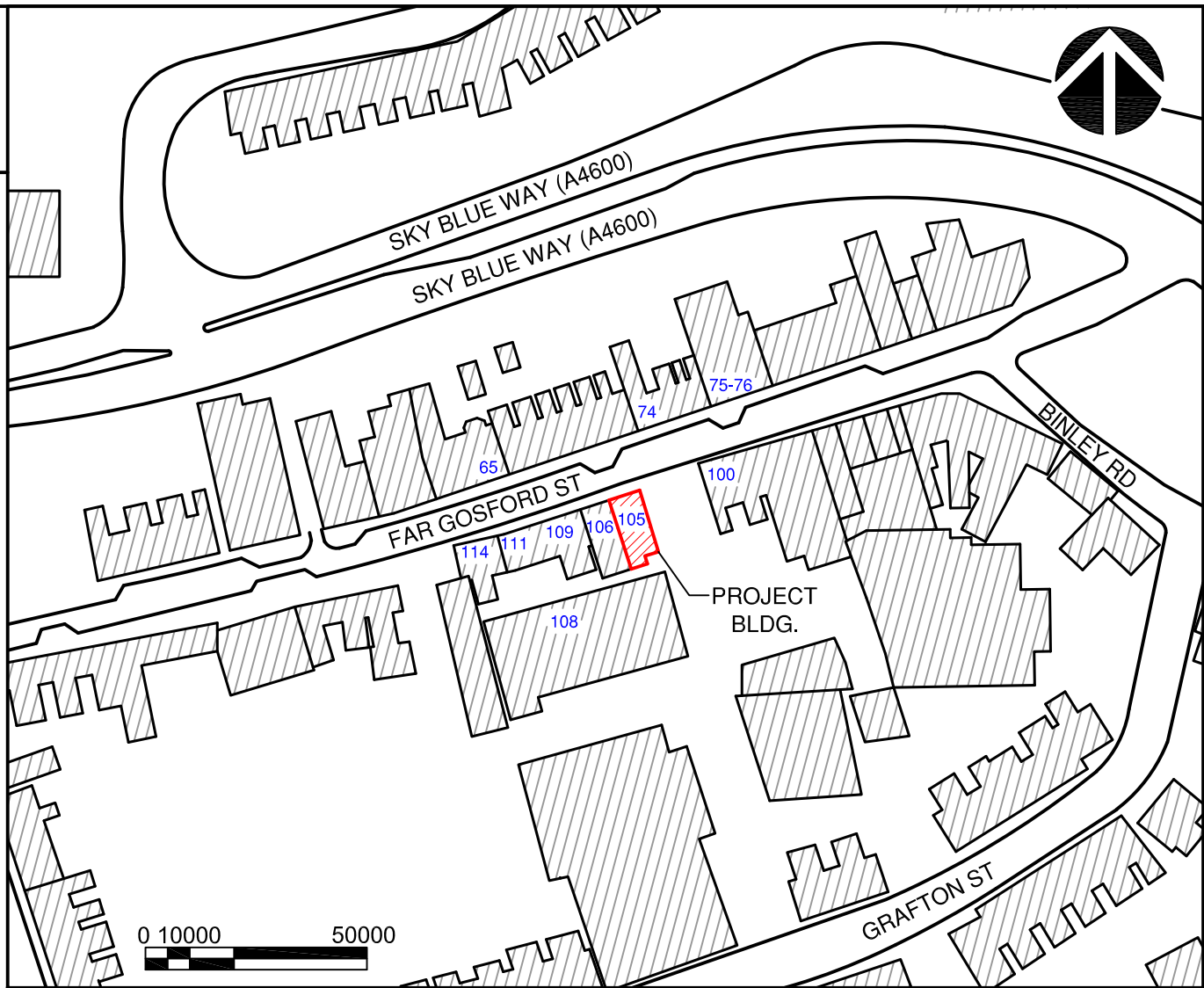
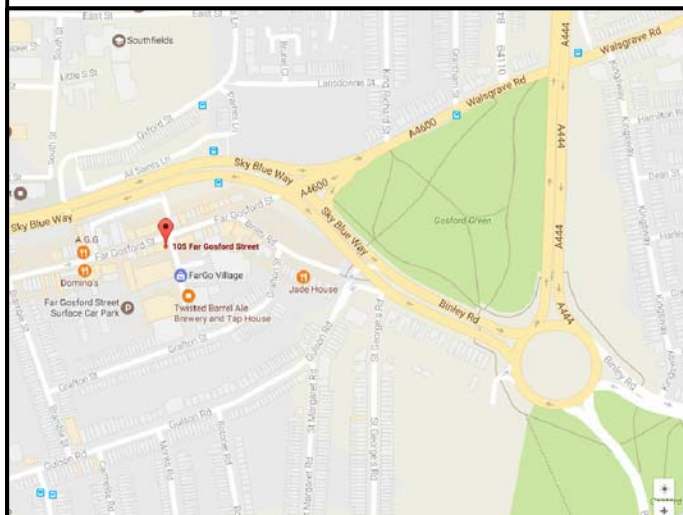
**INSTALL:**  
INSTALL WHITE LAMINATED PANEL, ATM, PLINTH & ILLUMINATED SIGNAGE

CCS ELECTRICIAN TO PERFORM INSTALLATION CONDITION REPORT & TEST

## WORK TO BE CARRIED OUT BY OTHERS

TEMPORARY & PERMANENT RELOCATION OF FREEZER DISPLAY FOR THE DURATION OF THE INSTALLATION

## VICINITY MAP



SITE LOCATION PLAN

SCALE 1:1500

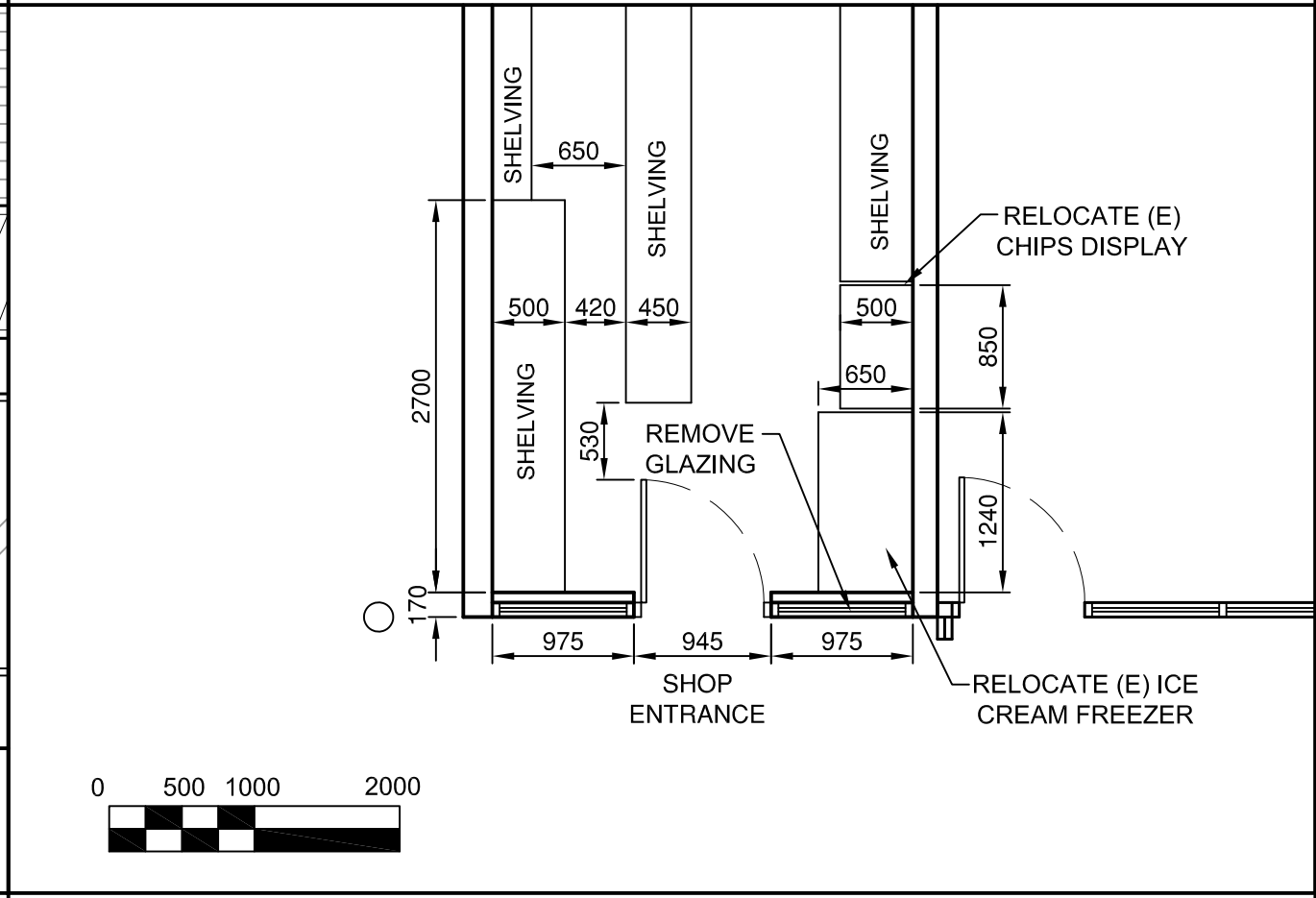
①



EXISTING ELEVATION

SCALE 1:50


③



EXISTING FLOOR PLAN

SCALE 1:50

②



## REVISIONS

REVISIONS
A
B
C
D

## PROJECT:

GOSSIP BOOZE  
& NEWS  
1-5  
FAR GOSFORD ST  
COVENTRY,  
WARWICKSHIRE  
CV1 5EA

## TITLE:

SITE PLAN  
NOTES &  
EXIST. PLANS

## DRAWN BY:

J. LACOSSE

## PAGE SIZE:

A3

## DATE:

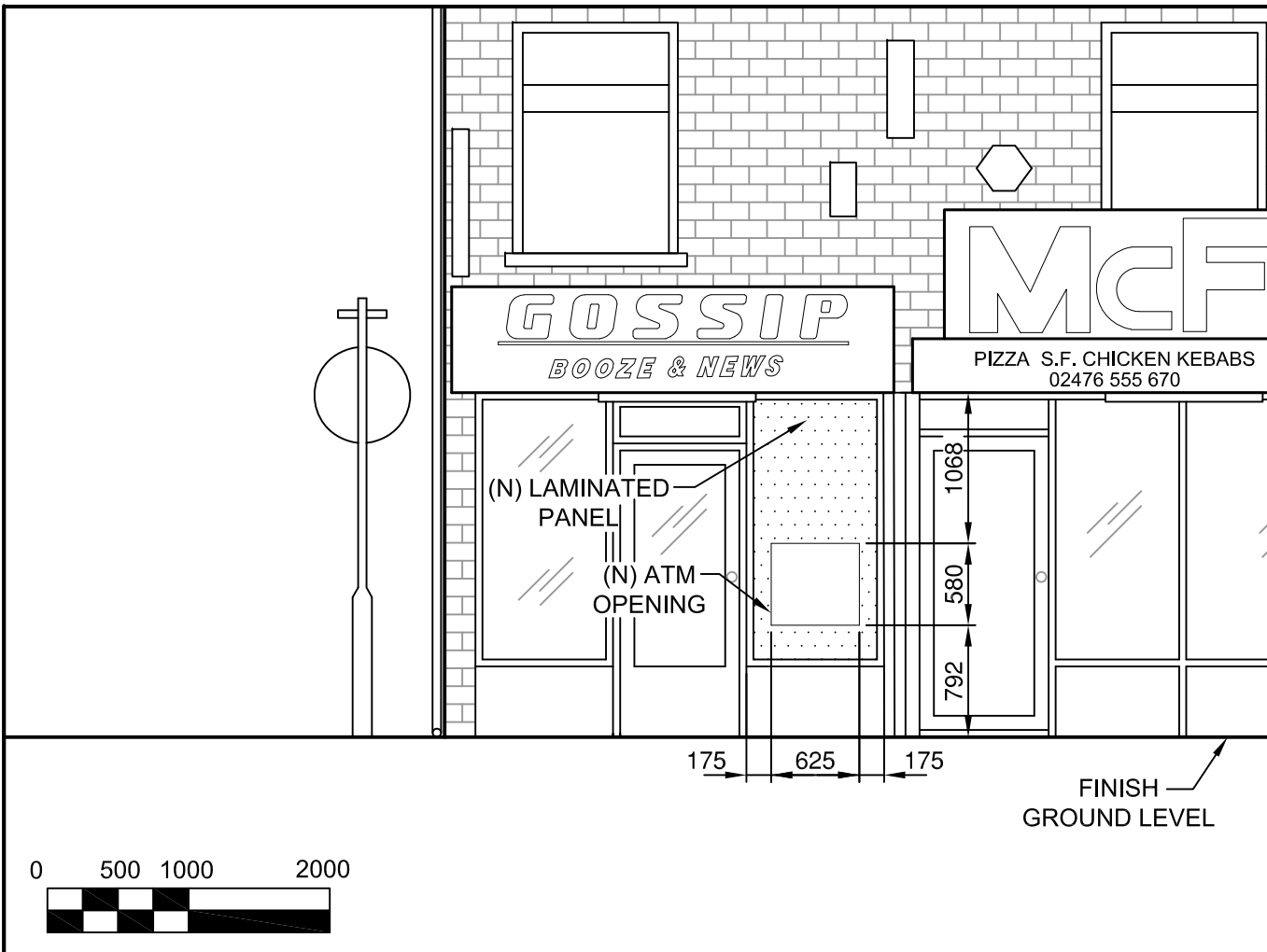
27 JUNE 2017

## SCALE:

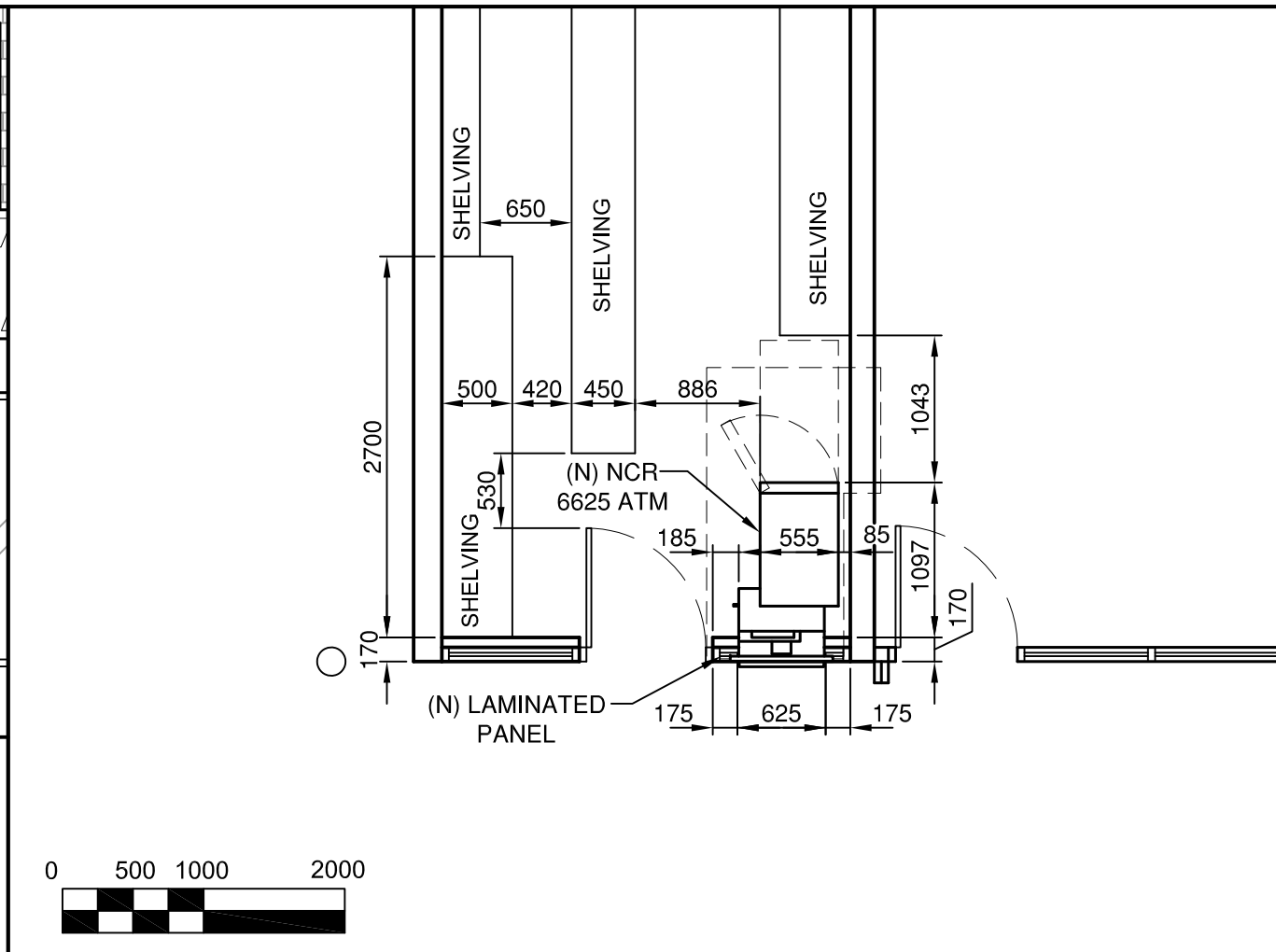
AS NOTED

## SHEET:

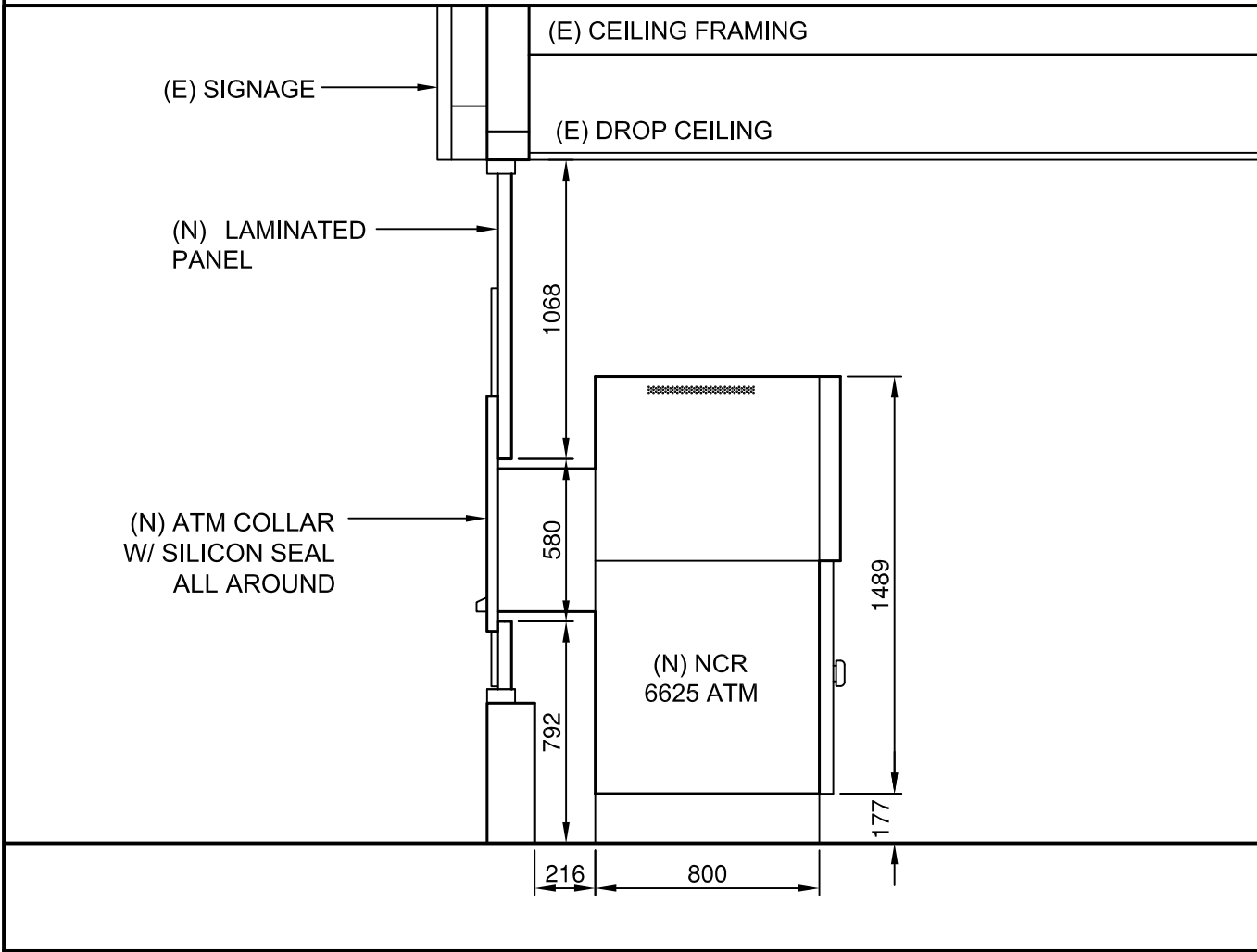
1



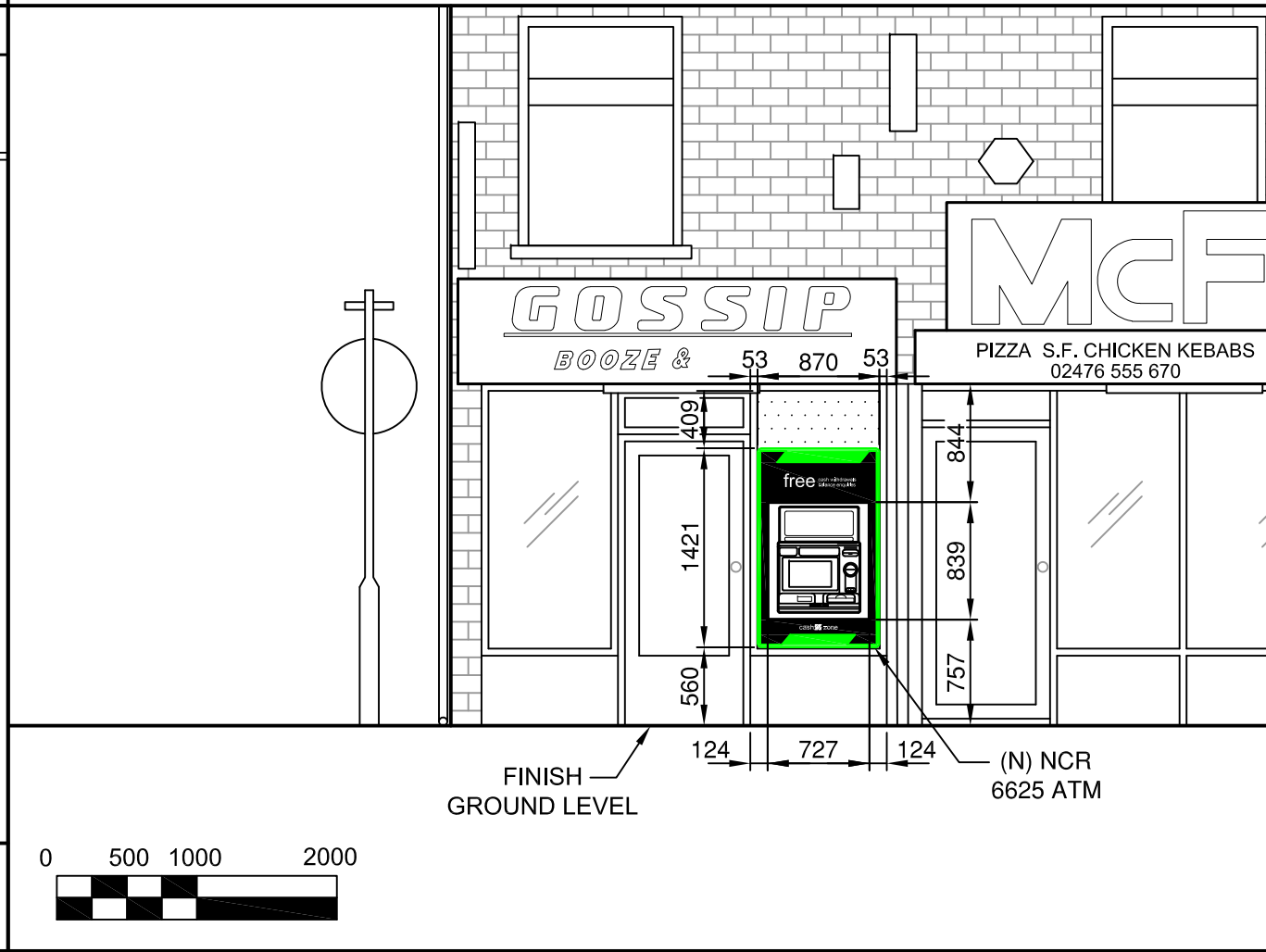
PROPOSED ELEVATION W/ ROUGH OPENING SCALE 1:50 ③



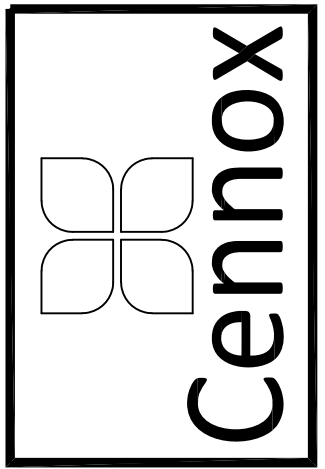
PROPOSED FLOOR PLAN SCALE 1:50 ①



SECTION AT ATM SCALE 1:25 ④



PROPOSED ELEVATION W/ NCR 6625 ATM SCALE 1:50 ②




REVISIONS	
A	
B	
C	
D	

PROJECT:  
GOSSIP BOOZE & NEWS  
1-5 FAR GOSFORD ST  
COVENTRY,  
WARWICKSHIRE  
CV1 5EA

TITLE:  
PROPOSED FLOOR PLAN  
ELEV & SECT

DRAWN BY: J. LACOSSE
PAGE SIZE: A3
DATE: 27 JUNE 2017
SCALE: AS NOTED
SHEET: 2



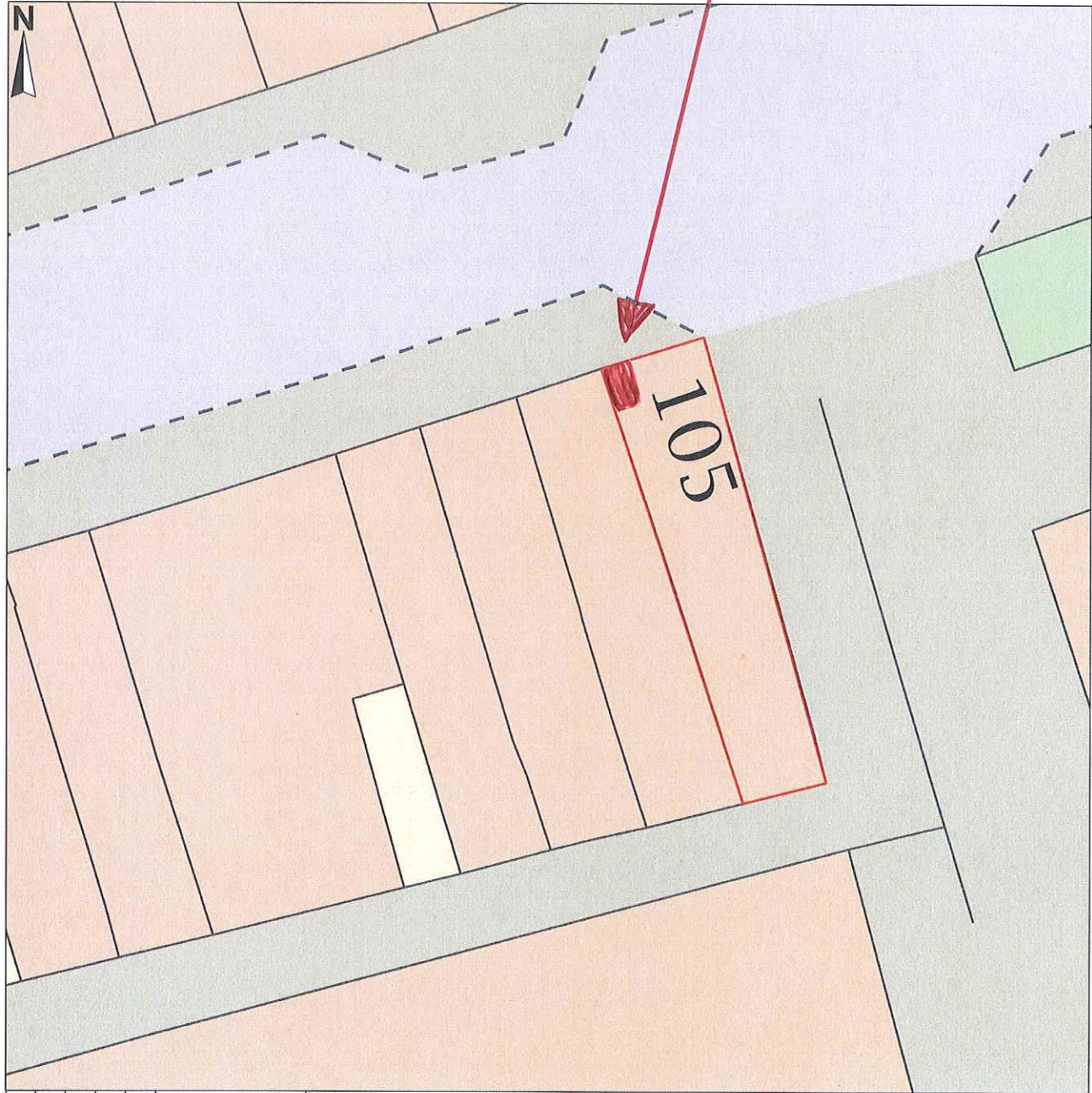


**UK  
Planning  
Maps**

ATM LOCATION



**Gossip, 105 Far Gosford Street, Coventry, CV1 5EA**



0m 1m 2m 3m 4m 5m  
Scale 1:200

10m

20m

30m

Crown copyright and database rights 2015 Ordnance Survey 100054135

Map area bounded by: 434495.0,278984.0,434531.0,279020.0. Produced on 21 November 2017 from the OS National Geographic Database and incorporating surveyed revision available at this date. Reproduction in whole or part is prohibited without the prior permission of Ordnance Survey. © Crown copyright 2017. Supplied by UKPlanningMaps.com a licensed OS partner (100054135). Unique plan reference: b36b/204858/280161